

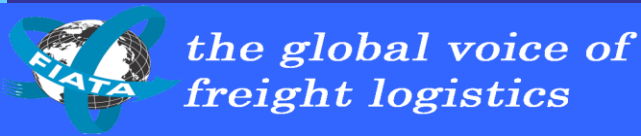
AFIF 2012



MULTIMODAL TRANSPORT

CONCEPTS IN

ASIA PACIFIC



Gold Coast, Queensland 24 – 26 May

AFIF 2012



**USING 5 MODES OF TRANSPORT,
NAMELY
AIR, SEA, ROAD, RAIL AND INLAND
WATERWAYS**

**MANY ADVANTAGES
OPPORTUNITIES FOR LSP
ALTERNATIVES - ROUTING**

ASIAN HIGHWAY ROUTE MAP



TRANS-ASIAN RAILWAY NETWORK



UNITED NATIONS
November
2006

The designations employed and the presentation of material on this map do not imply the expression of any opinion whatsoever on the part of the Secretariat of the United Nations concerning the legal status of any country, territory, city or area or of its authorities, or concerning the delimitation of its frontiers or boundaries.

Dotted line represents approximately the Line of Control in Jammu and Kashmir agreed upon by India and Pakistan. The final status of Jammu and Kashmir has not been agreed upon by the parties.

AFIF 2012

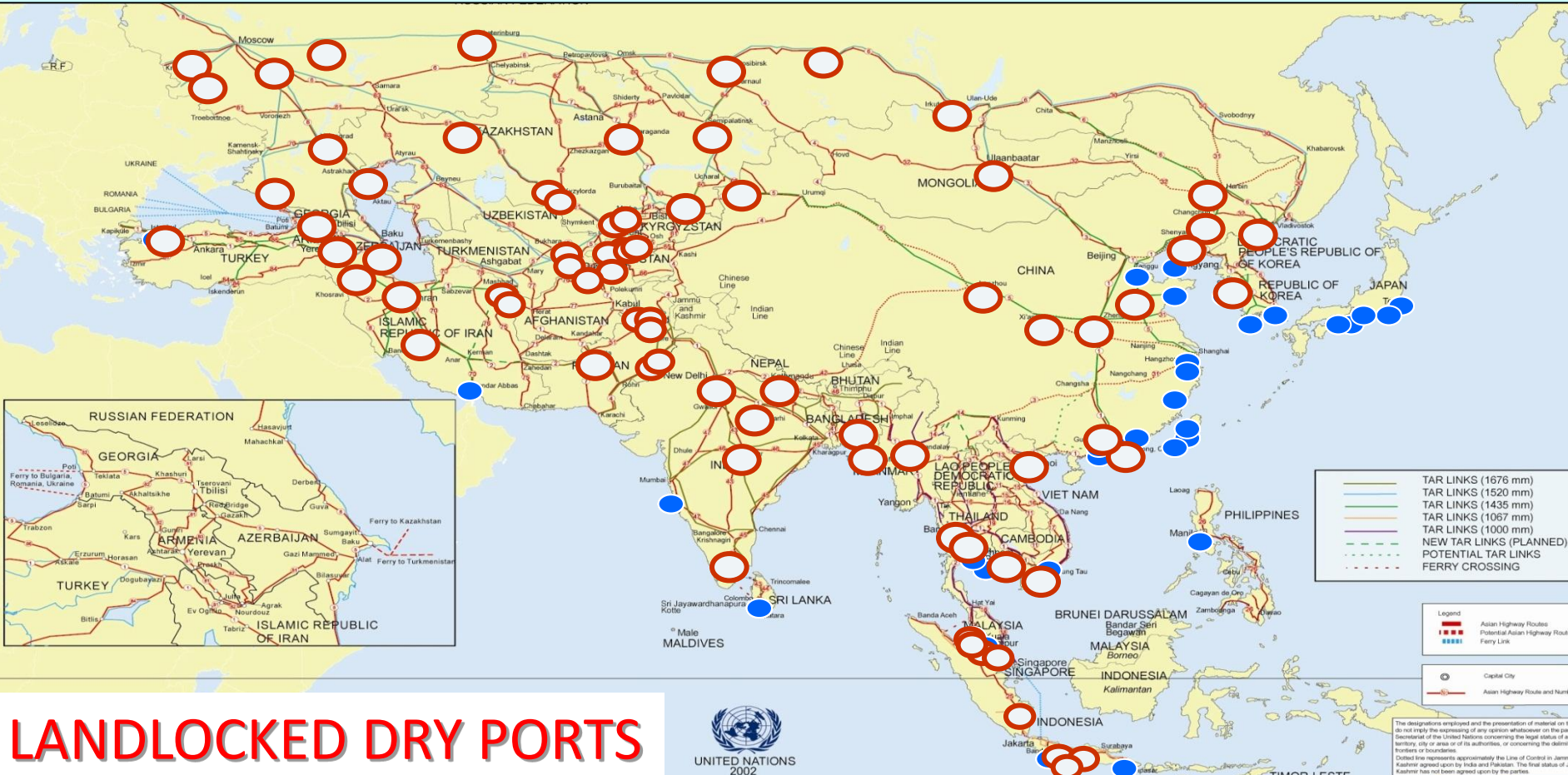


TRANS ASIAN RAILWAY (TAR) OBJECTIVES

**REDUCE GREENHOUSE GAS
EMMISSIONS**

**CHINA – PHASING OUT OLD VEHICLES
UN - FACILITATE IMPROVING THE
ENVIRONMENT**

International Integrated Intermodal Transport and Logistics System for Asia and the Pacific



LANDLOCKED DRY PORTS

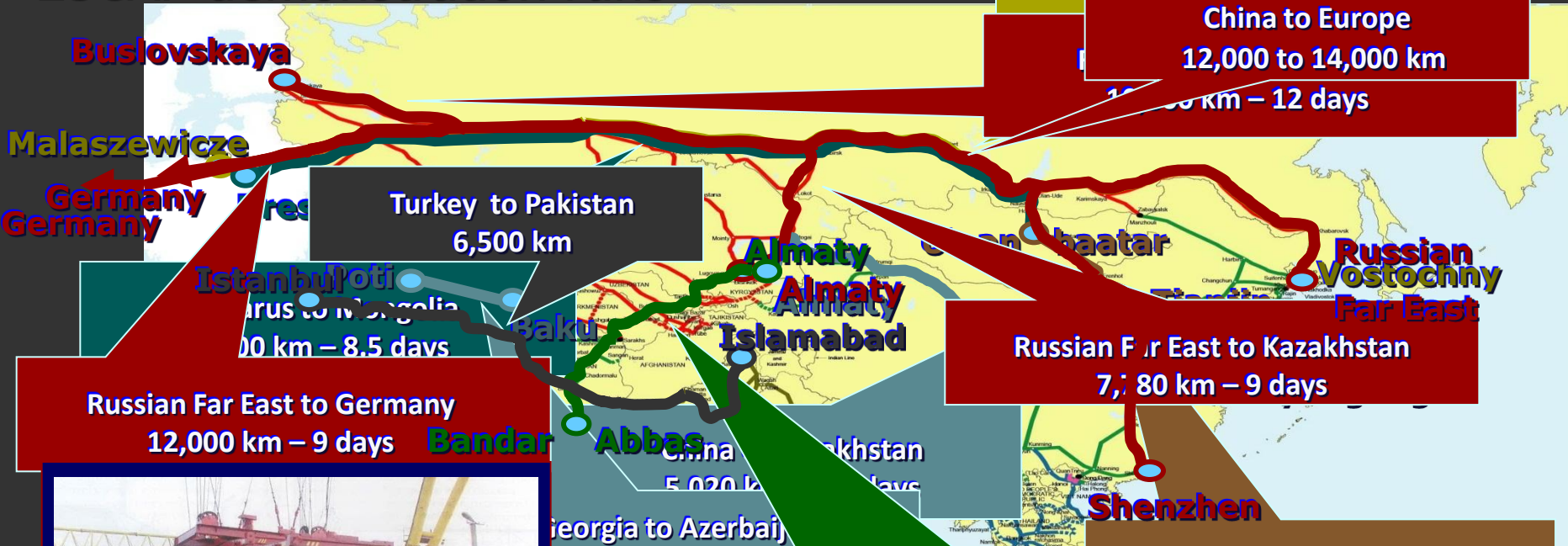


The designations employed and the presentation of material on this map do not imply the expressing of any opinion whatsoever on the part of the Secretariat of the United Nations concerning the legal status of any country, territory, city or area or of its authorities, or concerning the delimitation of its frontiers or boundaries. Dotted line represents approximately the Line of Control in Jammu and Kashmir agreed upon by India and Pakistan. The final status of Jammu and Kashmir has not been agreed upon by the parties.

..A network in operation work

New services in the making

Commercial services



The designations employed and the presentation of material on this map do not imply the expression of any opinion whatsoever on the part of the Secretariat of the United Nations concerning the legal status of any country, territory, city or area or of its authorities, or concerning the delimitation of its frontiers or boundaries. Dotted line represents approximately the Line of Control in Jammu and Kashmir agreed upon by India and Pakistan. The final status of Jammu and Kashmir has not been agreed upon by the parties.



Greater Mekong Sub-region Cross-border Transport Agreement

- **Cambodia, China, Lao PDR, Myanmar, Thailand and Viet Nam**
- **Traffic opened in June 2009 for East-West Economic Corridor**
- **Traffic on North-South Economic Corridors ?**
- **Operations under bilateral agreements**

AFIF 2012



- **ASEAN countries**
- **ASEAN countries +3
China, Korea and Japan**
- **ASEAN countries +6
China, Korea, Japan, India, Australia and New Zealand**

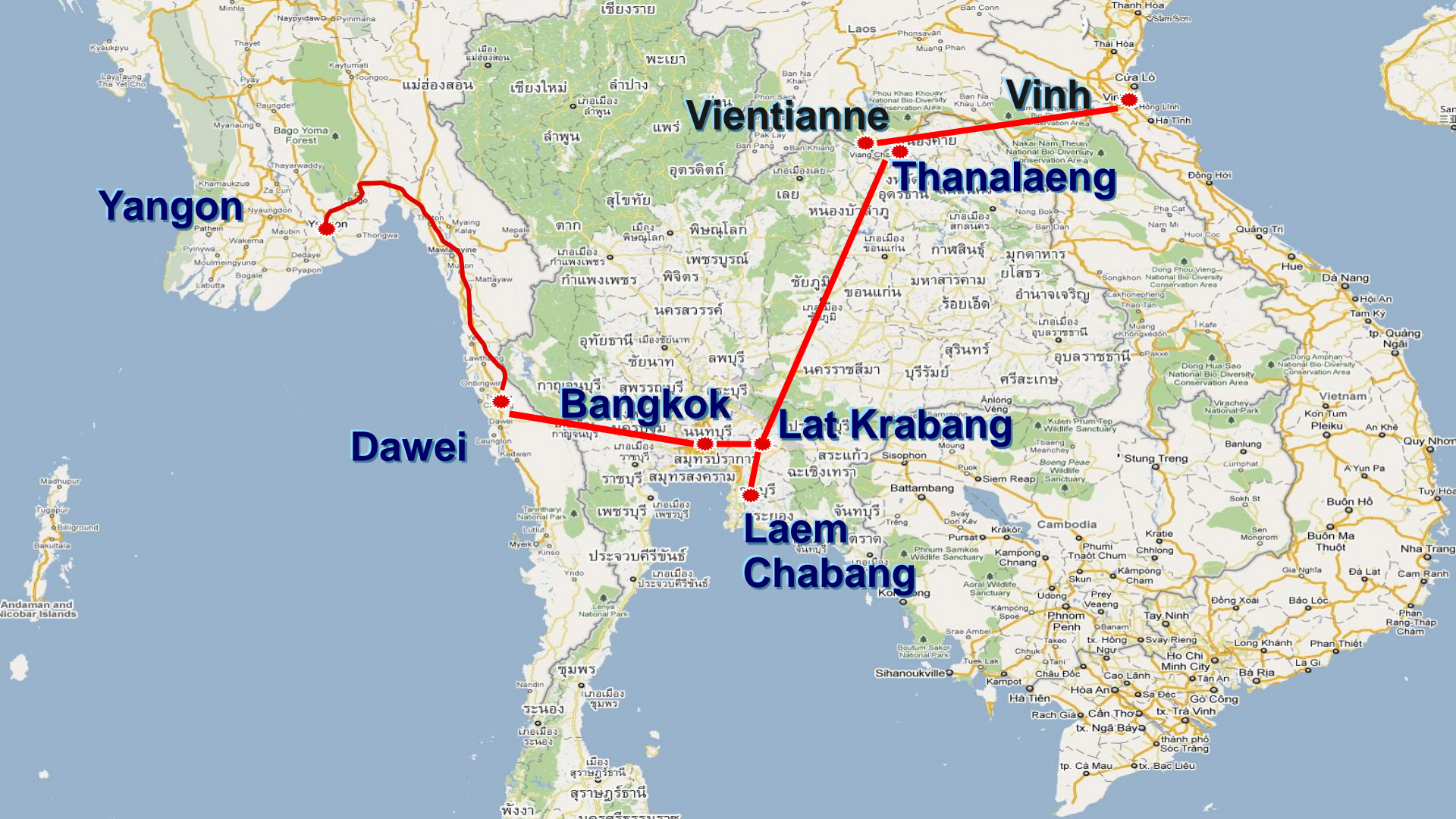
Cover more than 3,000 million of population

AFIF 2012



the global voice of
freight logistics

Gold Coast, Queensland 24 – 26 May



Yangon

Dawei

Bangkok

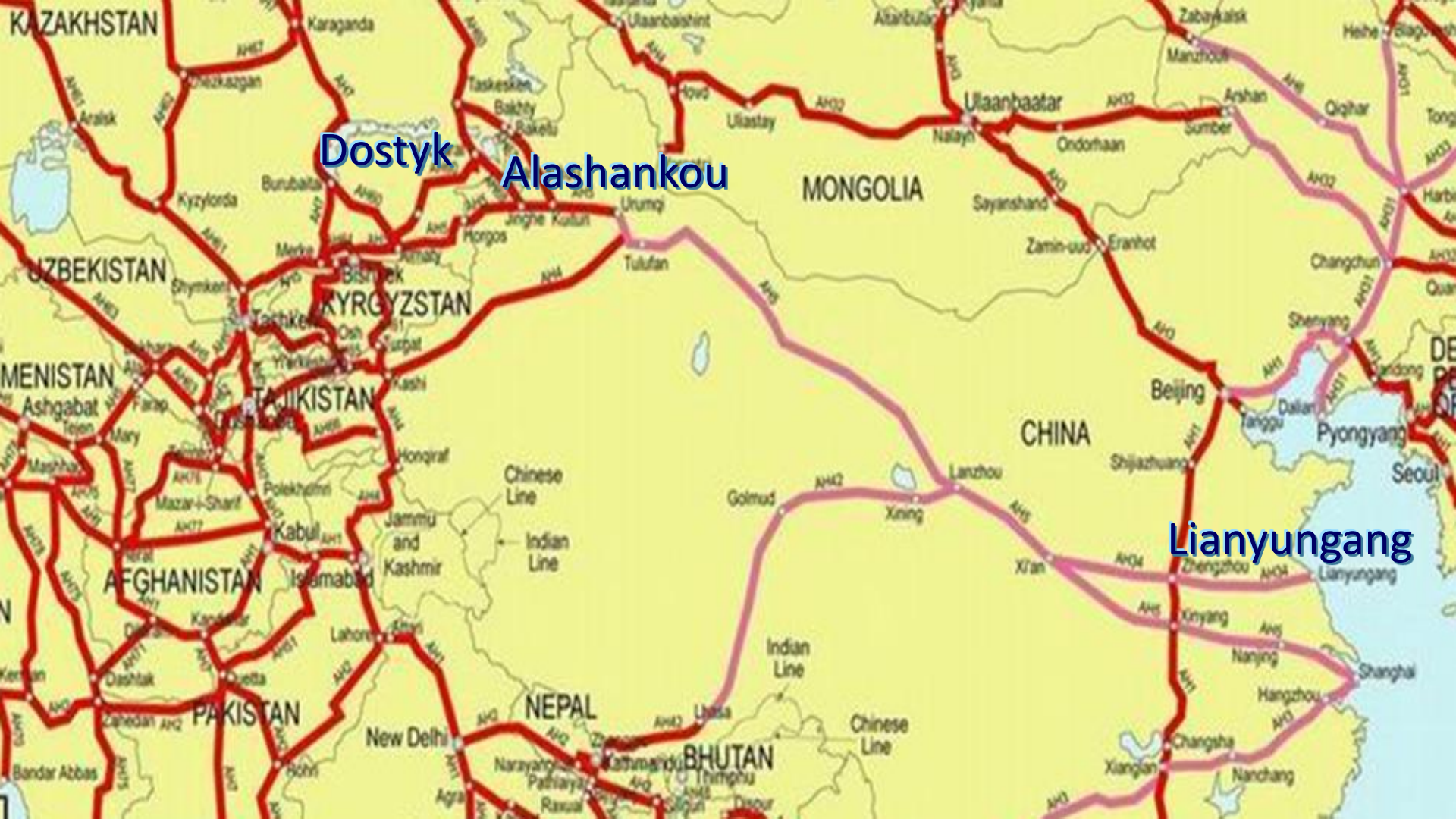
Vientiane

Vinh

Thanalaeng

Lat Krabang

Laem Chabang



Dostyk

Alashankou

Lianyungang

AFIF 2012



ADVANTAGES OF USING MULTIMODAL TRANSPORT

1. ALTERNATIVE ROUTING

2. ACCESS TO DRY PORTS

3. FARM TO FORK

AFIF 2012



- **GOVERNMENT TO PROVIDE EFFICIENT TRANSPORT SYSTEM**
- **INFRASTRUCTURE DEVELOPMENT, CONNECTIVITY BETWEEN POINTS, DISTRIBUTION CENTRES**
- **REDUCE BOTTLENECKS**
- **FACILITATE CUSTOMS CLEARANCE**

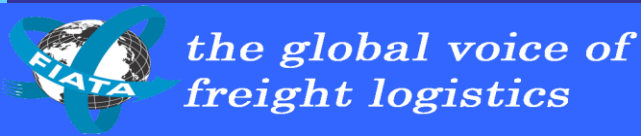
AFIF 2012



LSP – CREATIVE

**SEIZE OPPORTUNITIES
PROVIDE ALTERNATIVES**

**PERFORM INTEGRATED SERVICES
FOR CUSTOMERS**



Gold Coast, Queensland 24 – 26 May

AFIF 2012



EXAMPLE FOR AUSTRALIA ADELAIDE TO DARWIN:-

1. RAIL LINK

2. LOGISTICS HUB AT DARWIN

**3. NEARER ACCESS TO MARKETS IN SOUTH EAST
ASIA AND BEYOND - PROXIMITY**

AFIF 2012



**THANK YOU FOR YOUR
ATTENTION**

**STANLEY LIM, PBM
PRESIDENT, FIATA**



Gold Coast, Queensland 24 – 26 May